

XLINKS' MOROCCO-UK POWER PROJECT

Land Plans

Document Number: 2.2

Document Reference: EN010164/APP/2.2

APFP Regulations: Reg 5(2)(i)(i)-(iii)

January 2025

Revision 02



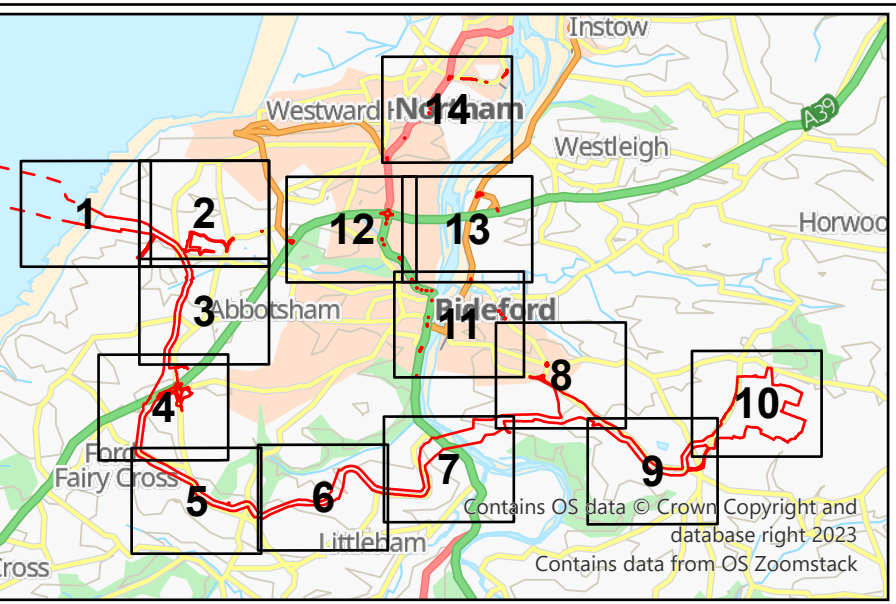
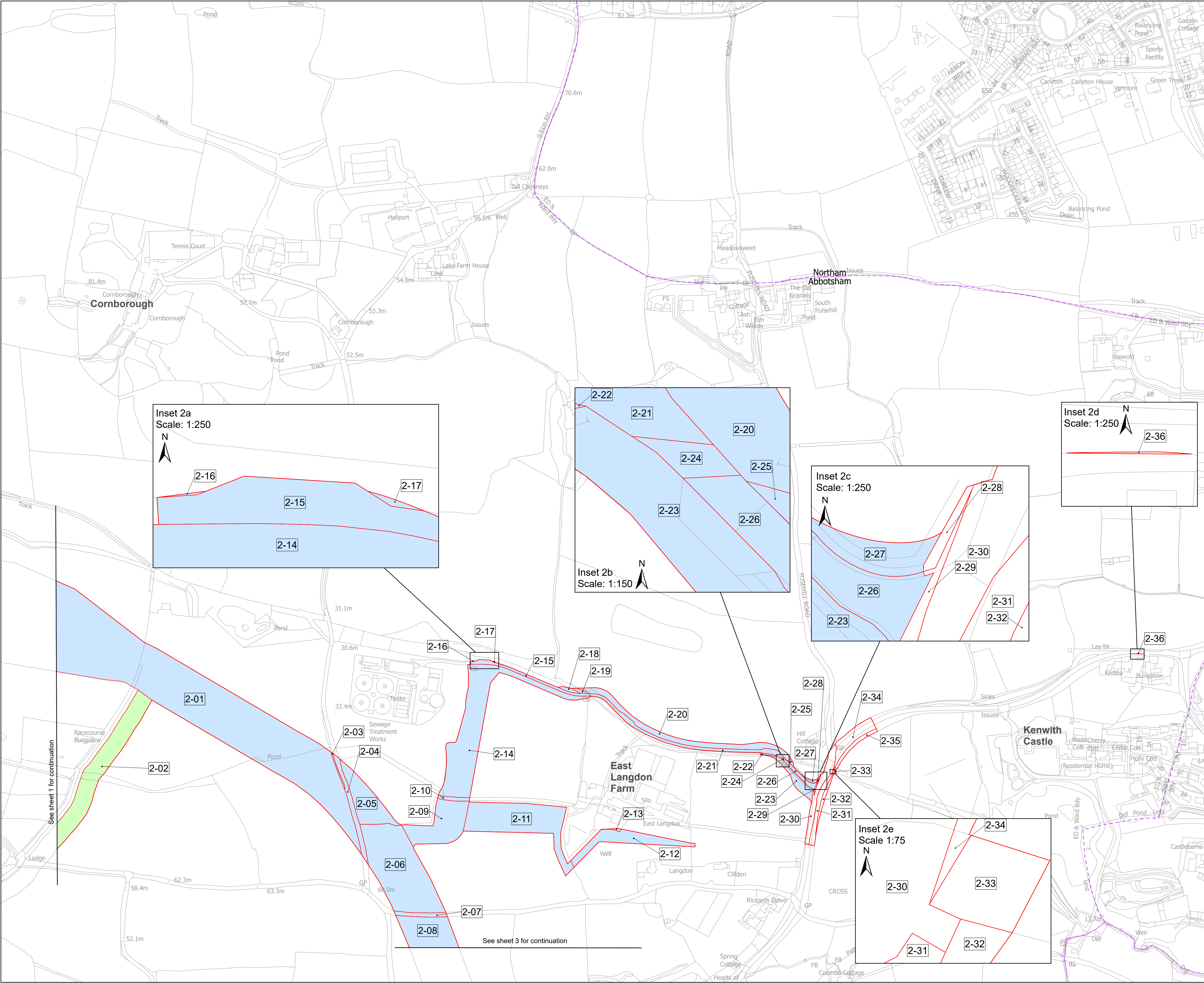
Document status					
Version	Purpose of document	Authored by	Reviewed by	Approved by	Review date
01	Application	Ardent	Xlinks 1 Ltd	Xlinks 1 Ltd	November 2024
02	S51 Advice	Ardent	Xlinks 1 Ltd	Xlinks 1 Ltd	January 2025

Prepared by:

Ardent

Prepared for:

Xlinks 1 Ltd



Key

- 1-01 Plot number
- Onshore Order Limits
- Land to be used temporarily and rights to be acquired permanently
- Land subject to temporary possession
- Land not subject to compulsory acquisition or temporary possession powers
- Parish Boundaries
- District Boundaries

Notes

- These Plans should be read alongside other Application Documents, in particular, the Onshore Works Plans [EN010164/APP/2.3.1], the Onshore Crown Land Plans [EN010164/APP/2.8.1], the Special Category Land Plans [EN010164/APP/2.9], the Book of Reference [EN010164/APP/4.3] and the Statement of Reasons [EN010164/APP/4.1]
- Do not scale from this drawing, use only printed dimensions
- All dimensions are in metres unless stated otherwise
- The Base mapping is based upon Ordnance Survey (OS) data. Reproduced from Ordnance Survey maps by permission of Ordnance Survey on behalf of the controller of His Majesty's Stationary Office (HMSO). © Crown Copyright Ordnance Survey 2024. Licence number 0100031673.
- © Copyright - You are permitted to use this data solely to enable you to respond to, or interact with, the organisation that provided you with the data. You are not permitted to copy, sub-licence, distribute or sell any of this data to third parties in any form without written consent of Xlinks 1 Limited.

02	16/01/2025	SS1 ADVICE	J.N.S	A.F	K.C	XLINKS 1 LTD
01	18/11/2024	FINAL	J.T	A.F	K.C	XLINKS 1 LTD
REV	DATE	DESCRIPTION	DRAWN	CHECKED	REVIEWED	APPROVED

Client



Designer

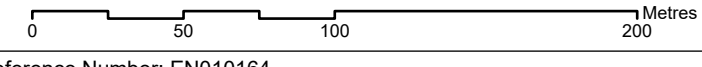


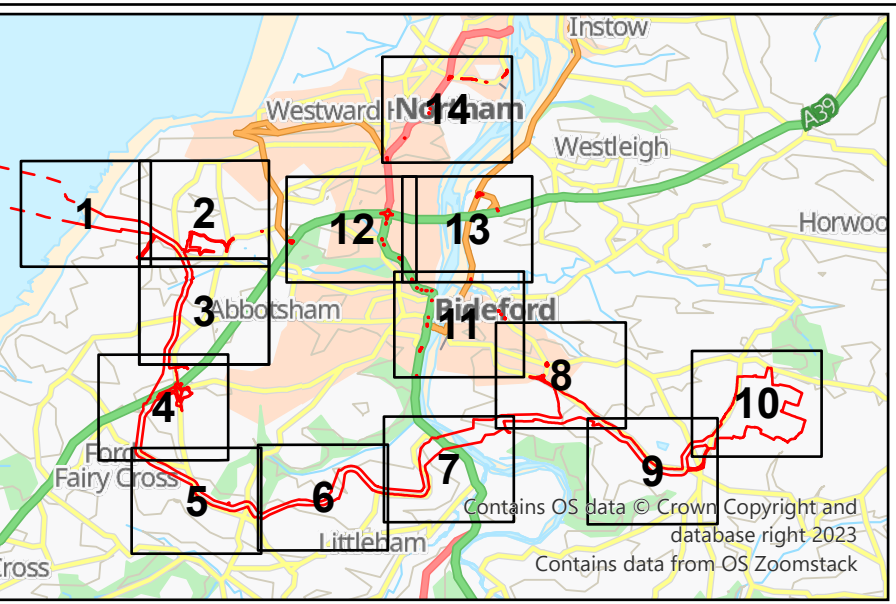
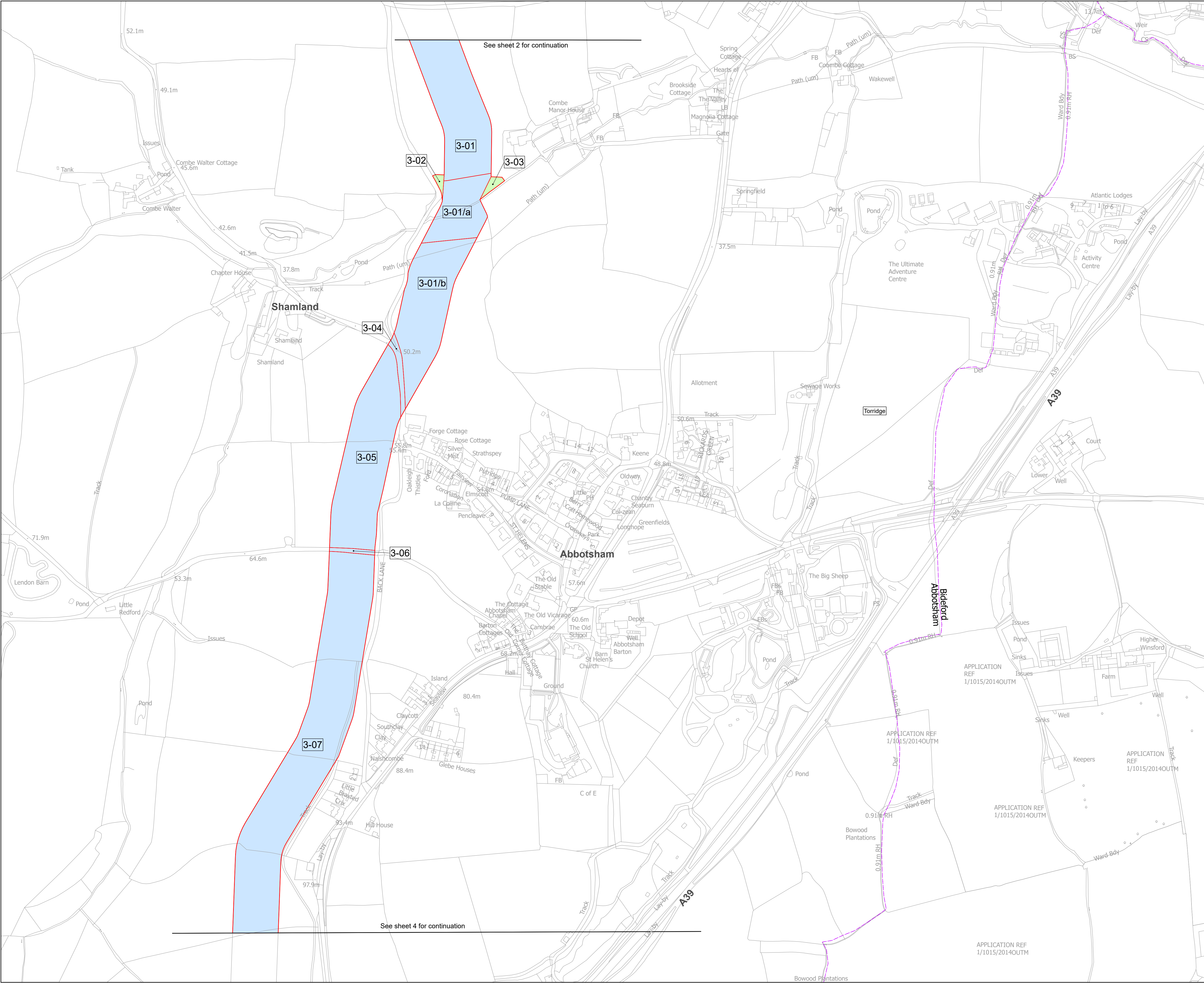
Project

XLINKS MOROCCO-UK POWER PROJECT

Drawing Title

DOCUMENT 2.2 LAND PLANS
SHEET 2 OF 14

Status	FINAL	Revision	02
Scale	1:2,500 @ A1	Date	16/01/2025
Scale	1:2,500 @ A1	Spatial Reference System	British National Grid
			
PINS Reference Number: EN010164			
Infrastructure Planning (Applications: Prescribed Forms and Procedure) Regulations 2009, APP/P Regulations: 5(2)(ii)-(iii)			
Drawing reference			
EN010164/APP/2.2			
This document is not to be used in whole or in part other than for the intended purpose and project for which it was prepared and provided.			



Key

- 1-01 Plot number
- Onshore Order Limits
- Land to be used temporarily and rights to be acquired permanently
- Land subject to temporary possession
- Parish Boundaries
- District Boundaries

Notes

- These plans should be read alongside other Application Documents, in particular, the Onshore Works Plans [EN010164/APP/2.3.1], the Onshore Crown Land Plans [EN010164/APP/2.8.1], the Special Category Land Plans [EN010164/APP/2.9], the Book of Reference [EN010164/APP/4.3] and the Statement of Reasons [EN010164/APP/4.1]
- Do not scale from this drawing, use only printed dimensions
- All dimensions are in metres unless stated otherwise
- The Base mapping is based upon Ordnance Survey (OS) data. Reproduced from Ordnance Survey maps by permission of Ordnance Survey on behalf of the controller of His Majesty's Stationary Office (HMSO). © Crown Copyright Ordnance Survey 2024. Licence number 0100031673.
- © Copyright - You are permitted to use this data solely to enable you to respond to, or interact with, the organisation that provided you with the data. You are not permitted to copy, sub-licence, distribute or sell any of this data to third parties in any form without written consent of Xlinks 1 Limited.

02	16/01/2025	SS1 ADVICE	J.N.S	A.F	K.C	XLINKS 1 LTD
01	18/11/2024	FINAL	J.T	A.F	K.C	XLINKS 1 LTD
REV	DATE	DESCRIPTION	DRAWN	CHECKED	REVIEWED	APPROVED

Client



Designer

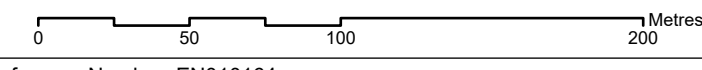


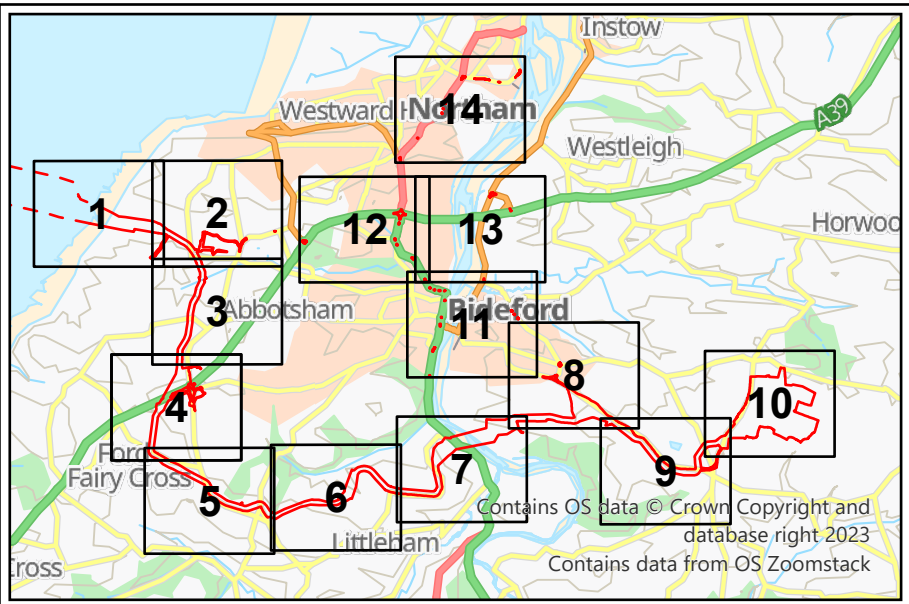
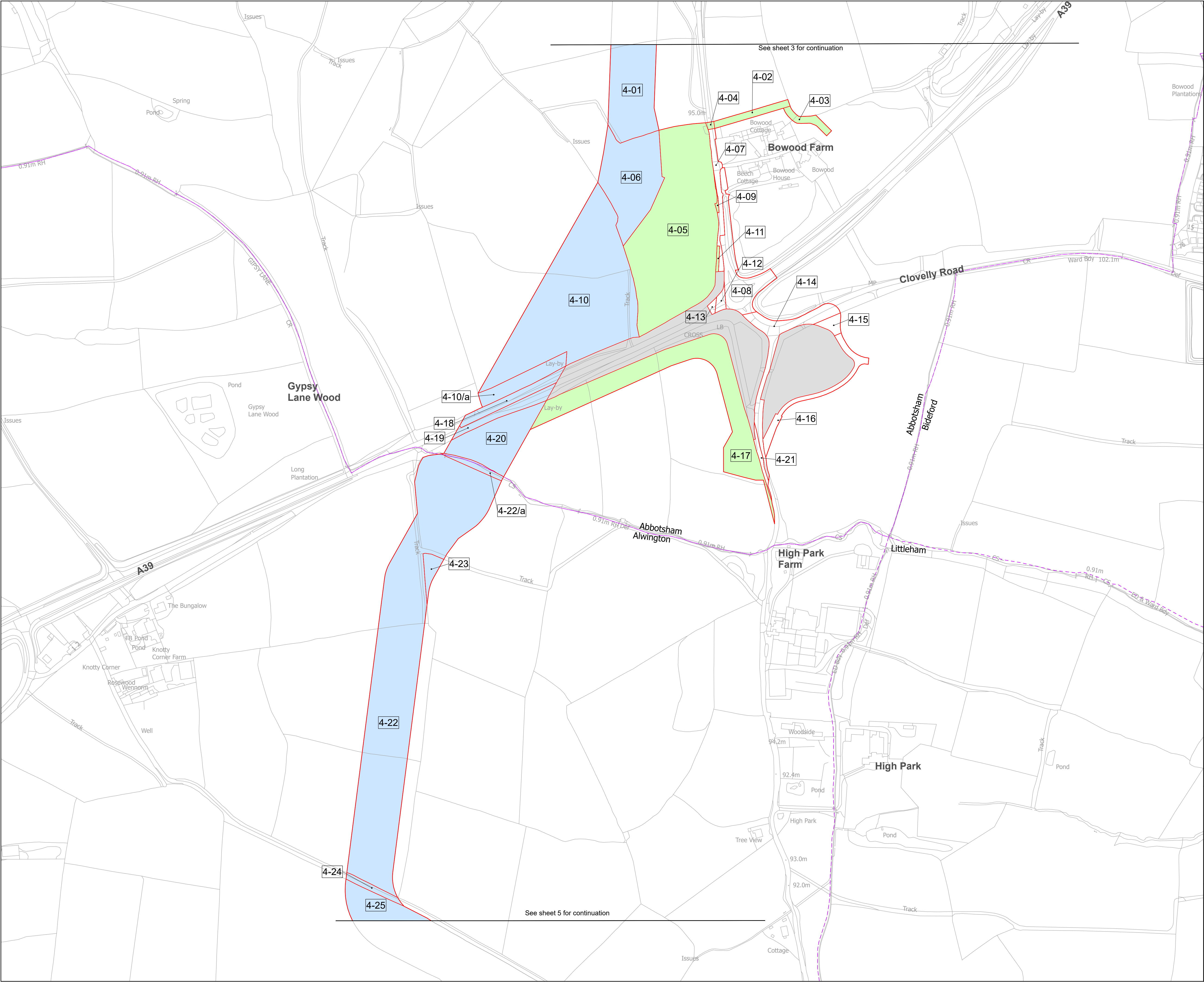
Project

XLINKS MOROCCO-UK POWER PROJECT

Drawing Title

**DOCUMENT 2.2 LAND PLANS
SHEET 3 OF 14**

Status	FINAL			Revision	02
Scale	1:2,500	@ A1	Spatial Reference System	Date	16/01/2025
				British National Grid	
					
PINS Reference Number: EN010164					
Infrastructure Planning (Applications: Prescribed Forms and Procedure)					
Regulations 2009, APP/P Regulations: 5(2)(ii)-(iii)					
Drawing reference		EN010164/APP/2.2			
This document is not to be used in whole or in part other than for the intended purpose and project for which it was prepared and provided.					



Key

- 1-01 Plot number
- Onshore Order Limits
- Land to be used temporarily and rights to be acquired permanently
- Land subject to temporary possession
- Land not subject to compulsory acquisition or temporary possession powers
- Land excluded from the order
- Parish Boundaries
- District Boundaries

Notes

- These plans should be read alongside other Application Documents, in particular, the Onshore Works Plans [EN010164/APP/2.3.1], the Onshore Crown Land Plans [EN010164/APP/2.8.1], the Special Category Land Plans [EN010164/APP/2.9], the Book of Reference [EN010164/APP/4.3] and the Statement of Reasons [EN010164/APP/4.1]
- Do not scale from this drawing, use only printed dimensions
- All dimensions are in metres unless stated otherwise
- The Base mapping is based upon Ordnance Survey (OS) data. Reproduced from Ordnance Survey maps by permission of Ordnance Survey on behalf of the controller of His Majesty's Stationary Office (HMSO). © Crown Copyright Ordnance Survey 2024. Licence number 0100031673.
- © Copyright - You are permitted to use this data solely to enable you to respond to, or interact with, the organisation that provided you with the data. You are not permitted to copy, sub-licence, distribute or sell any of this data to third parties in any form without written consent of Xlinks 1 Limited.

02	16/01/2025	SS1 ADVICE	J.N.S	A.F	K.C	XLINKS 1 LTD
01	18/11/2024	FINAL	J.T	A.F	K.C	XLINKS 1 LTD
REV	DATE	DESCRIPTION	DRAWN	CHECKED	REVIEWED	APPROVED

Client

Designer

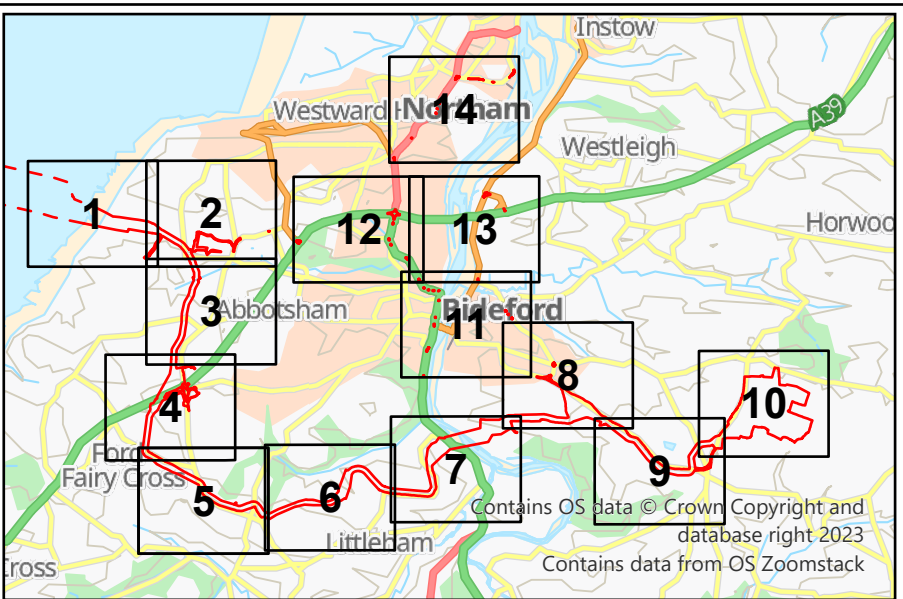
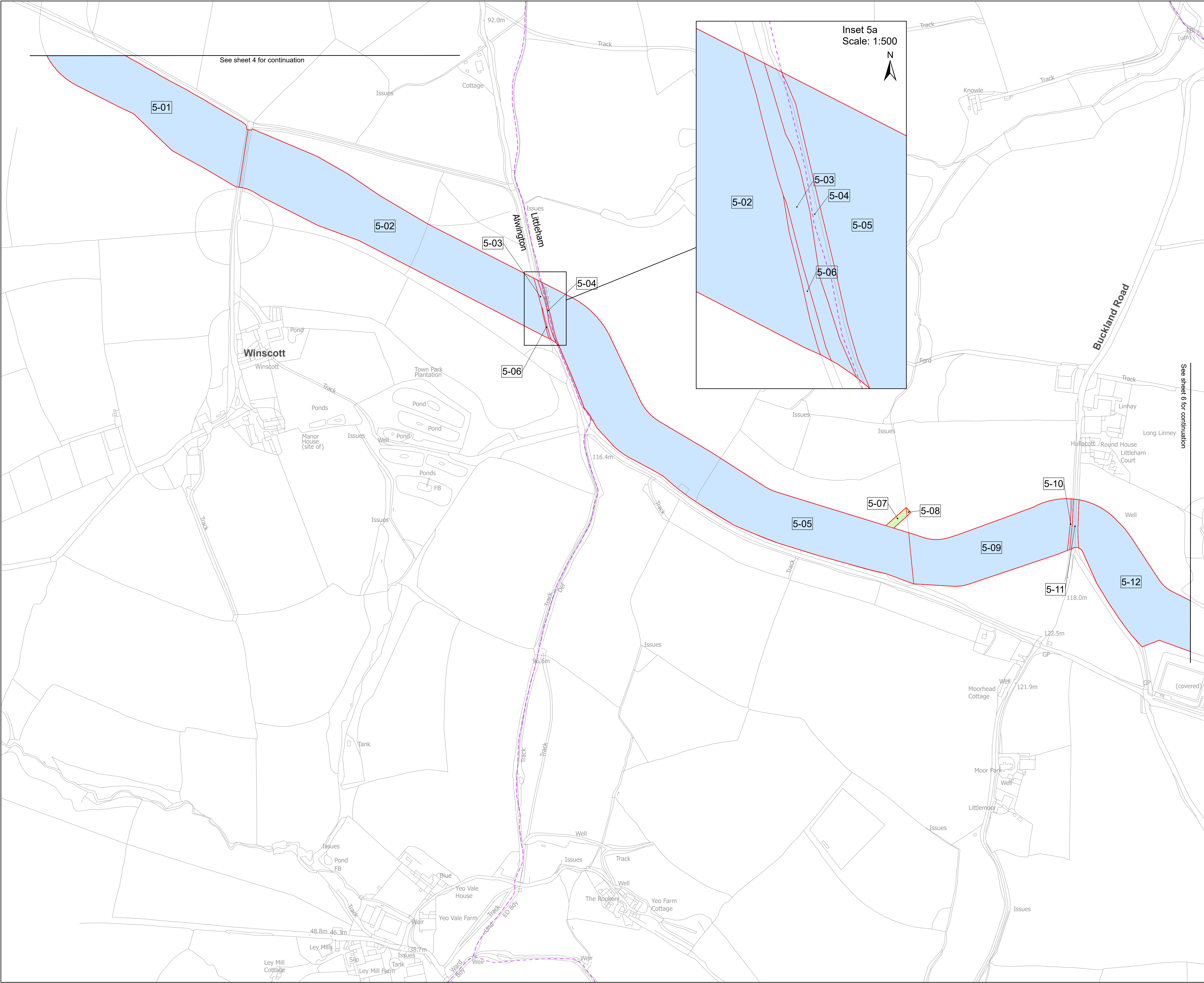
Project

XLINKS MOROCCO-UK POWER PROJECT

Drawing Title

**DOCUMENT 2.2 LAND PLANS
SHEET 4 OF 14**

Status	FINAL	Revision	02
Scale	1:2,500 @ A1	Date	16/01/2025
Spatial Reference System	British National Grid		
PINS Reference Number	EN010164		
Infrastructure Planning (Applications: Prescribed Forms and Procedure) Regulations 2009, APP/P Regulations: 5(2)(ii)-(iii)			
Drawing reference	EN010164/APP/2.2		
This document is not to be used in whole or in part other than for the intended purpose and project for which it was prepared and provided.			



- Key**
- 1-01 Plot number
 - Onshore Order Limits
 - Land to be used temporarily and rights to be acquired permanently
 - Land subject to temporary possession
 - Parish Boundaries
 - District Boundaries

Notes

- These plans should be read alongside other Application Documents, in particular, the Onshore Works Plans [EN010164/APP/2.3.1], the Onshore Crown Land Plans [EN010164/APP/2.8.1], the Special Category Land Plans [EN010164/APP/2.9], the Book of Reference [EN010164/APP/4.3] and the Statement of Reasons [EN010164/APP/4.1]
- Do not scale from this drawing, use only printed dimensions
- All dimensions are in metres unless stated otherwise
- The Base mapping is based upon Ordnance Survey (OS) data. Reproduced from Ordnance Survey maps by permission of Ordnance Survey on behalf of the controller of His Majesty's Stationary Office (HMSO). © Crown Copyright Ordnance Survey 2024. Licence number 0100031673.
- © Copyright - You are permitted to use this data solely to enable you to respond to, or interact with, the organisation that provided you with the data. You are not permitted to copy, sub-licence, distribute or sell any of this data to third parties in any form without written consent of Xlinks 1 Limited.

02	16/01/2025	SS1 ADVICE	J.N.S	A.F	K.C	XLINKS 1 LTD
01	18/11/2024	FINAL	J.T	A.F	K.C	XLINKS 1 LTD
REV	DATE	DESCRIPTION	DRAWN	CHECKED	REVIEWED	APPROVED

Client



Designer



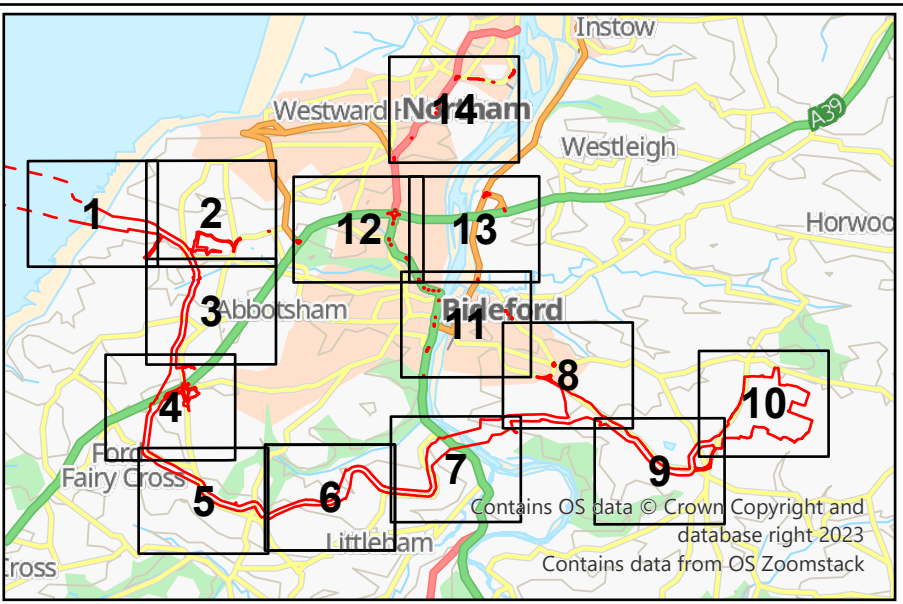
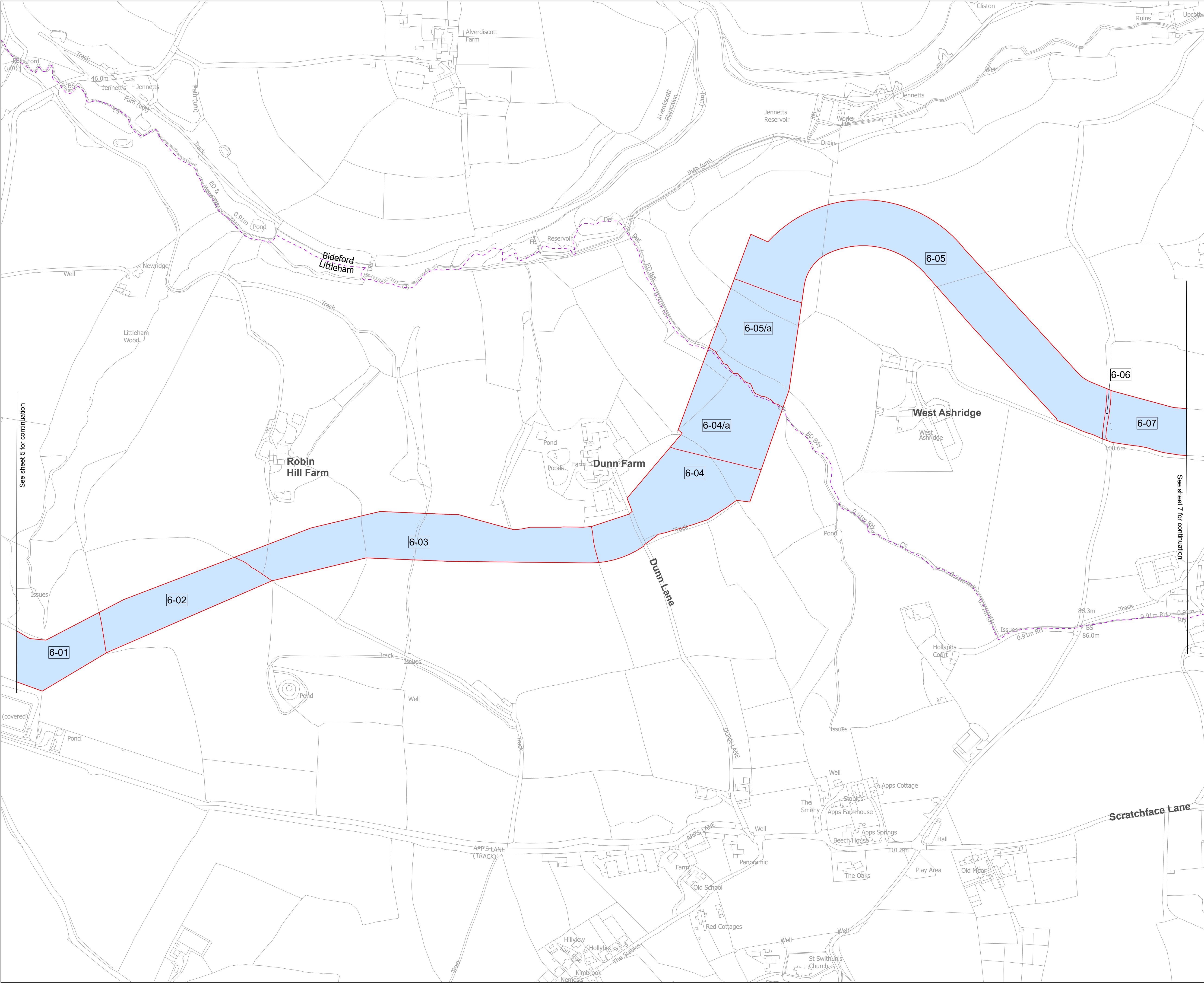
Project

XLINKS MOROCCO-UK POWER PROJECT

Drawing Title

**DOCUMENT 2.2 LAND PLANS
SHEET 5 OF 14**

Status	FINAL	Revision	02
Scale	1:2,500 @ A1	Spatial Reference System	British National Grid
PINS Reference Number	EN010164	Infrastructure Planning (Applications: Prescribed Forms and Procedure) Regulations 2009, APP/P Regulations: 5(2)(ii)-(iii)	
Drawing reference	EN010164/APP/2.2		
This document is not to be used in whole or in part other than for the intended purpose and project for which it was prepared and provided.			



- Key**
- 1-01 Plot number
 - Onshore Order Limits
 - Land to be used temporarily and rights to be acquired permanently
 - Parish Boundaries
 - District Boundaries

Notes

- These plans should be read alongside other Application Documents, in particular, the Onshore Works Plans [EN010164/APP/2.3.1], the Onshore Crown Land Plans [EN010164/APP/2.8.1], the Special Category Land Plans [EN010164/APP/2.9], the Book of Reference [EN010164/APP/4.3] and the Statement of Reasons [EN010164/APP/4.1]
- Do not scale from this drawing, use only printed dimensions
- All dimensions are in metres unless stated otherwise
- The Base mapping is based upon Ordnance Survey (OS) data. Reproduced from Ordnance Survey maps by permission of Ordnance Survey on behalf of the controller of His Majesty's Stationery Office (HMSO). © Crown Copyright Ordnance Survey 2024. Licence number 0100031673.
- © Copyright - You are permitted to use this data solely to enable you to respond to, or interact with, the organisation that provided you with the data. You are not permitted to copy, sub-licence, distribute or sell any of this data to third parties in any form without written consent of Xlinks 1 Limited.

02	16/01/2025	SS1 ADVICE	J.N.S	A.F	K.C	XLINKS 1 LTD
01	18/11/2024	FINAL	J.T	A.F	K.C	XLINKS 1 LTD

REV	DATE	DESCRIPTION	DRAWN	CHECKED	REVIEWED	APPROVED
-----	------	-------------	-------	---------	----------	----------

Client



Designer

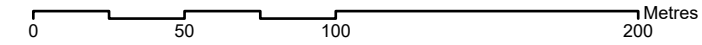


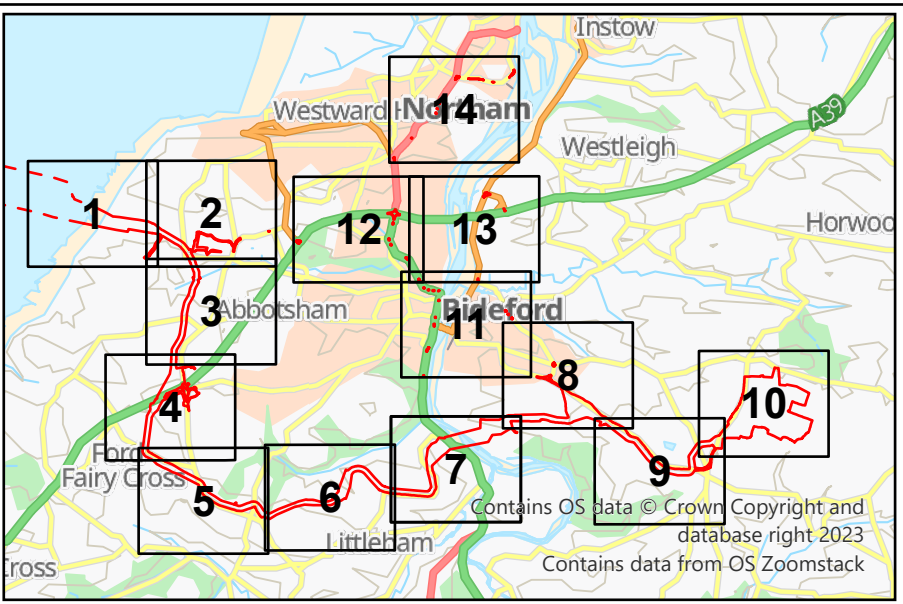
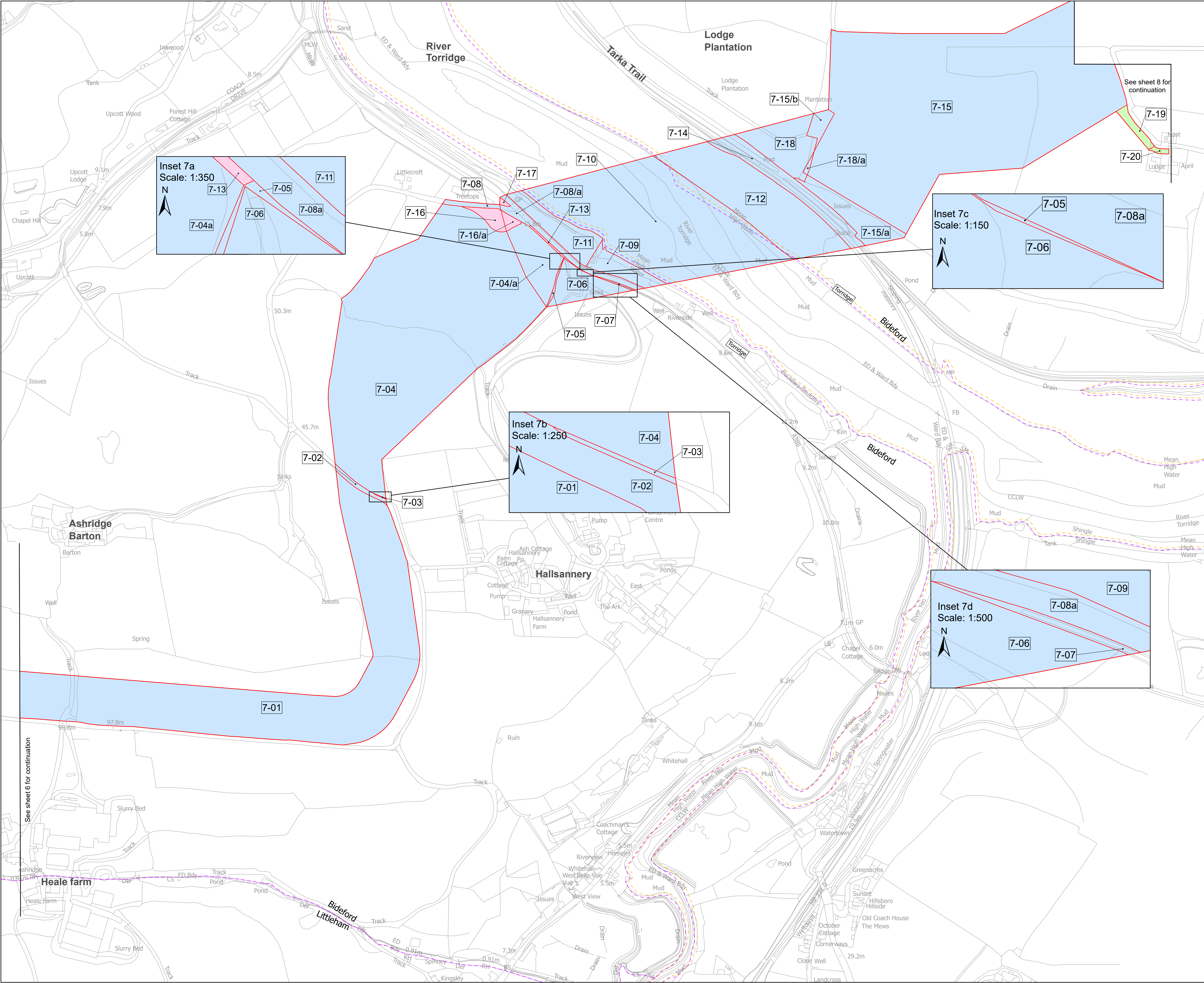
Project

XLINKS MOROCCO-UK POWER PROJECT

Drawing Title

DOCUMENT 2.2 LAND PLANS
SHEET 6 OF 14

Status	FINAL	Revision	02
Scale	1:2,500 @ A1	Spatial Reference System	British National Grid
			
PINS Reference Number: EN010164 Infrastructure Planning (Applications: Prescribed Forms and Procedure) Regulations 2009, APP/P Regulations: 5(2)(ii)-(iii)			
Drawing reference EN010164/APP/2.2			
This document is not to be used in whole or in part other than for the intended purpose and project for which it was prepared and provided.			



- Key**
- 1-01 Plot number
 - Onshore Order Limits
 - Land subject to freehold acquisition and to be used temporarily
 - Land to be used temporarily and rights to be acquired permanently
 - Land subject to temporary possession
 - Parish Boundaries
 - District Boundaries

Notes

- These plans should be read alongside other Application Documents, in particular, the Onshore Works Plans [EN010164/APP/2.3.1], the Onshore Crown Land Plans [EN010164/APP/2.8.1], the Special Category Land Plans [EN010164/APP/2.9], the Book of Reference [EN010164/APP/4.3] and the Statement of Reasons [EN010164/APP/4.1]
- Do not scale from this drawing, use only printed dimensions
- All dimensions are in metres unless stated otherwise
- The Base mapping is based upon Ordnance Survey (OS) data. Reproduced from Ordnance Survey maps by permission of Ordnance Survey on behalf of the controller of His Majesty's Stationary Office (HMSO). © Crown Copyright Ordnance Survey 2024. Licence number 0100031673.
- © Copyright - You are permitted to use this data solely to enable you to respond to, or interact with, the organisation that provided you with the data. You are not permitted to copy, sub-licence, distribute or sell any of this data to third parties in any form without written consent of Xlinks 1 Limited.

02	16/01/2025	SS1 ADVICE	J.N.S	A.F	K.C	XLINKS 1 LTD
01	18/11/2024	FINAL	J.T	A.F	K.C	XLINKS 1 LTD
REV	DATE	DESCRIPTION	DRAWN	CHECKED	REVIEWED	APPROVED

Client



Designer



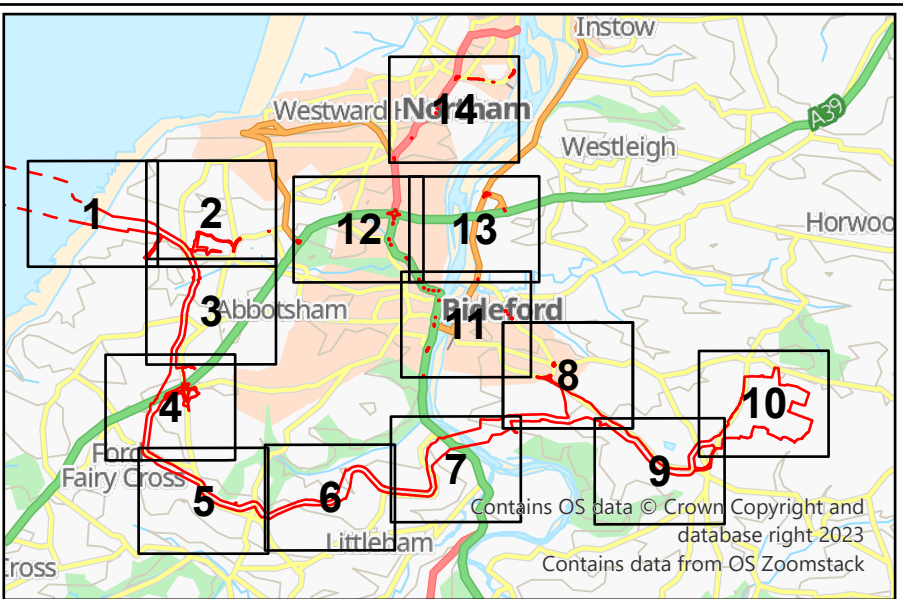
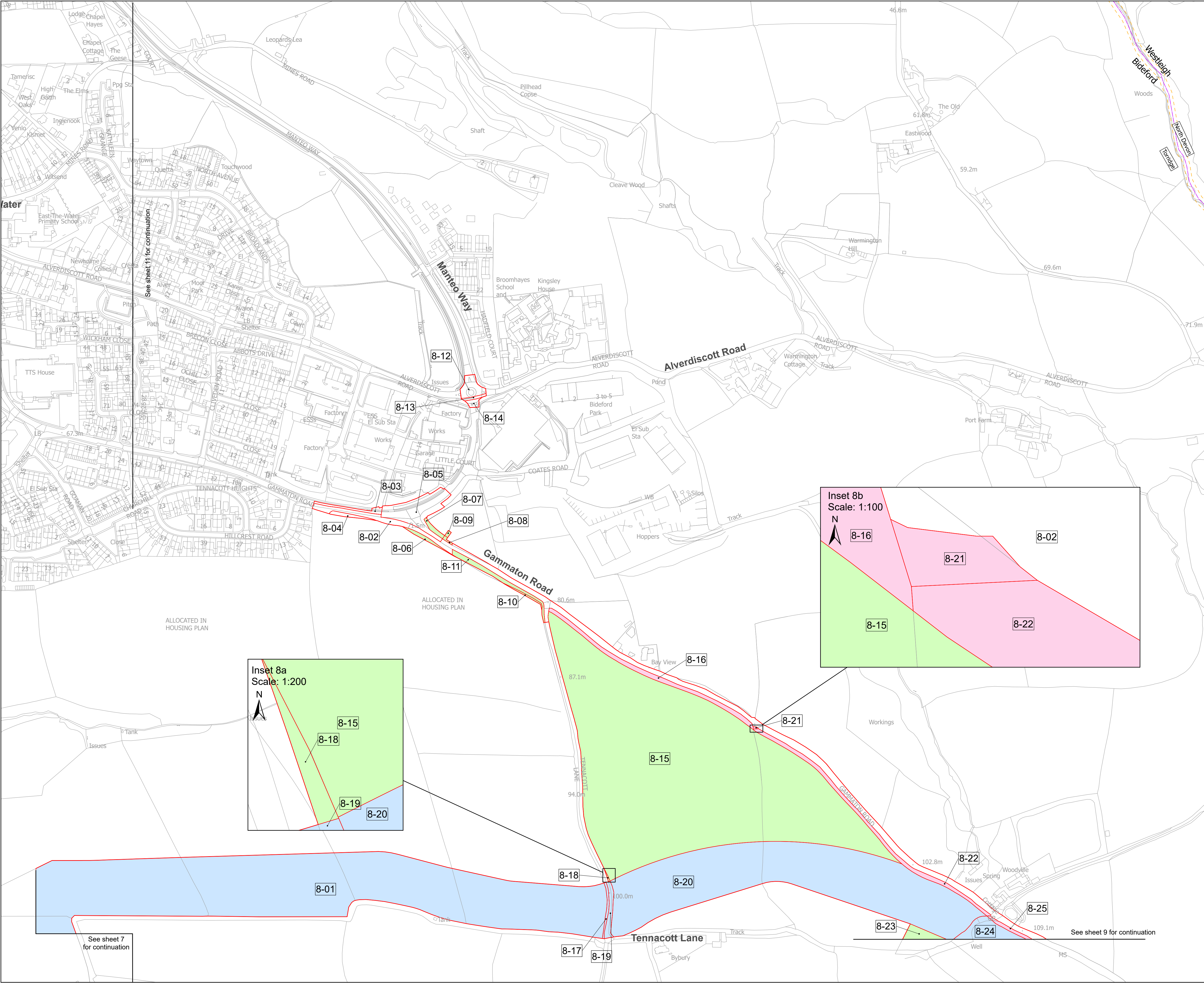
Project

XLINKS MOROCCO-UK POWER PROJECT

Drawing Title

DOCUMENT 2.2 LAND PLANS
SHEET 7 OF 14

Status	FINAL	Revision	02
Scale	1:2,500 @ A1	Spatial Reference System	British National Grid
PINS Reference Number	EN010164	Infrastructure Planning (Applications: Prescribed Forms and Procedure) Regulations 2009, APP/2.8.1	
Drawing reference	EN010164/APP/2.2		
This document is not to be used in whole or in part other than for the intended purpose and project for which it was prepared and provided.			



- Key**
- 1-01 Plot number
 - Onshore Order Limits
 - Land subject to freehold acquisition and to be used temporarily
 - Land to be used temporarily and rights to be acquired permanently
 - Land subject to temporary possession
 - Land not subject to compulsory acquisition or temporary possession powers
 - Parish Boundaries
 - District Boundaries


Notes

- These plans should be read alongside other Application Documents, in particular, the Onshore Works Plans [EN010164/APP/2.3.1], the Onshore Crown Land Plans [EN010164/APP/2.8.1], the Special Category Land Plans [EN010164/APP/2.9], the Book of Reference [EN010164/APP/4.3] and the Statement of Reasons [EN010164/APP/4.1]
- Do not scale from this drawing, use only printed dimensions
- All dimensions are in metres unless stated otherwise
- The Base mapping is based upon Ordnance Survey (OS) data. Reproduced from Ordnance Survey maps by permission of Ordnance Survey on behalf of the controller of His Majesty's Stationary Office (HMSO). © Crown Copyright Ordnance Survey 2024. Licence number 0100031673.
- © Copyright - You are permitted to use this data solely to enable you to respond to, or interact with, the organisation that provided you with the data. You are not permitted to copy, sub-licence, distribute or sell any of this data to third parties in any form without written consent of Xlinks 1 Limited.


02	16/01/2025	SS1 ADVICE	J.N.S	A.F	K.C	XLINKS 1 LTD
01	18/11/2024	FINAL	J.T	A.F	K.C	XLINKS 1 LTD

REV	DATE	DESCRIPTION	DRAWN	CHECKED	REVIEWED	APPROVED
-----	------	-------------	-------	---------	----------	----------

Client



Designer

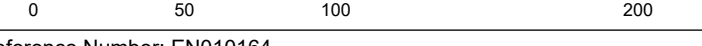


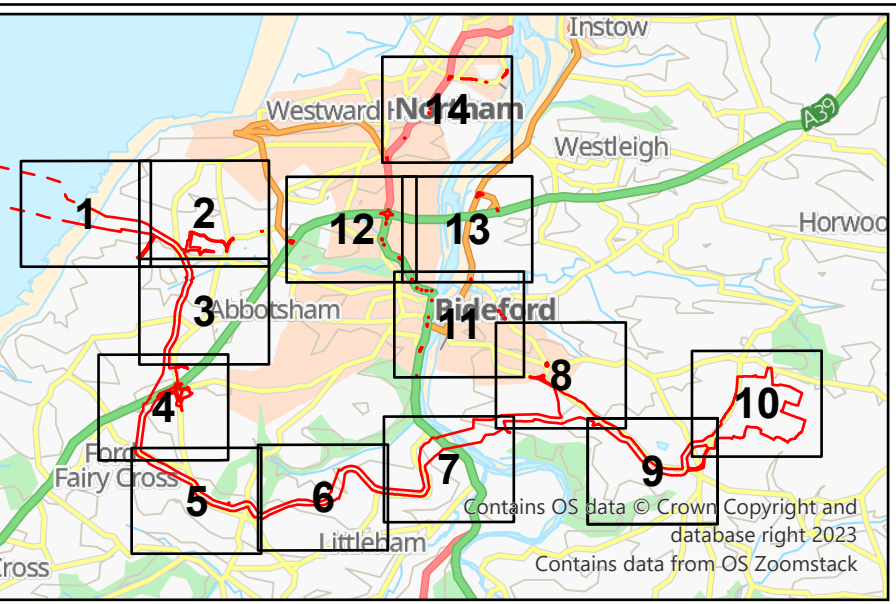
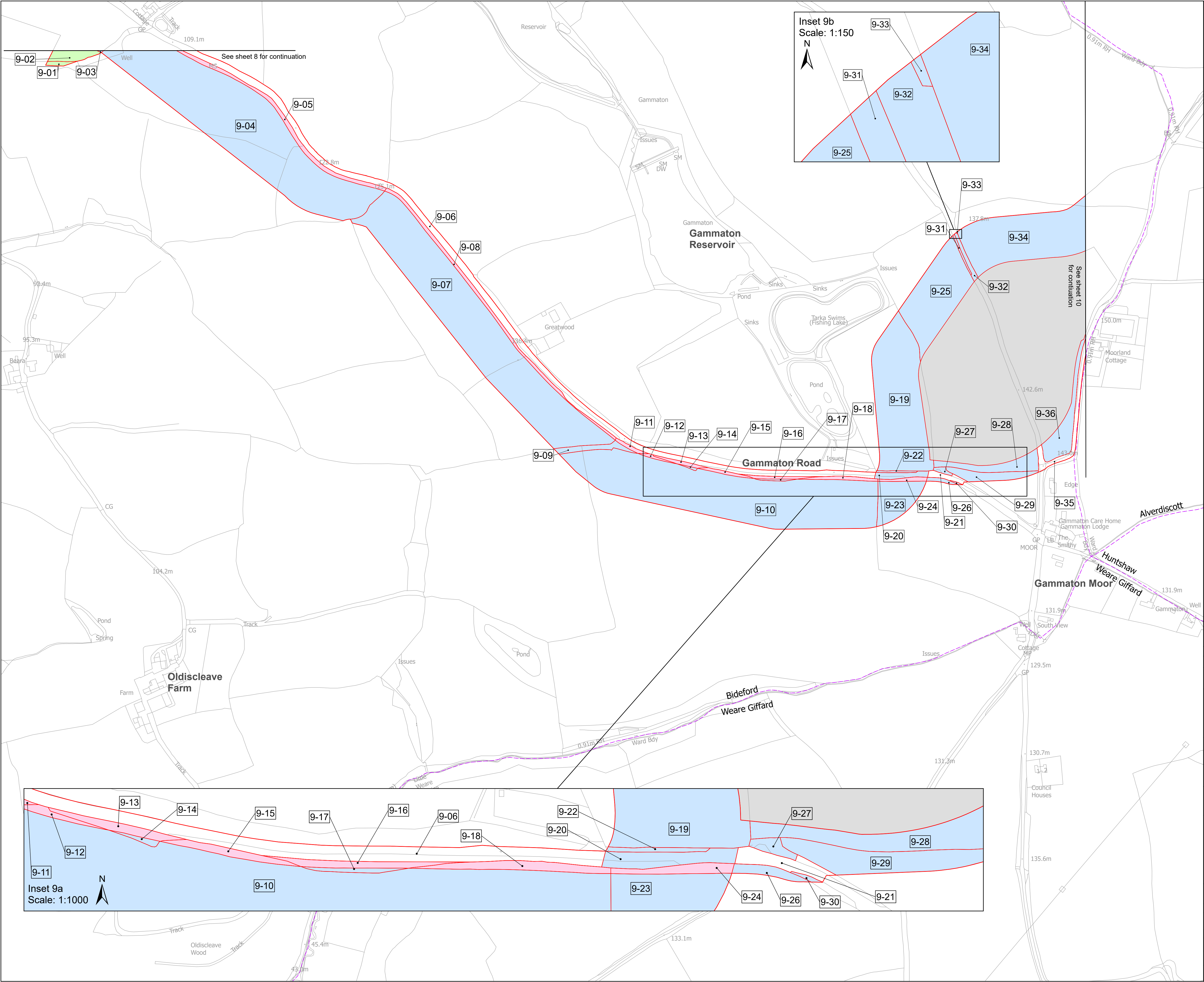
Project

XLINKS MOROCCO-UK POWER PROJECT

Drawing Title

DOCUMENT 2.2 LAND PLANS
SHEET 8 OF 14

Status	FINAL	Revision	02
Scale	1:2,500 @ A1	Date	16/01/2025
Scale	1:2,500 @ A1	Spatial Reference System	British National Grid
			
PINS Reference Number: EN010164			
Infrastructure Planning (Applications: Prescribed Forms and Procedure) Regulations 2009. APPF Regulations: 5(2)(ii)-(iii)			
Drawing reference			
EN010164/APP/2.2			
This document is not to be used in whole or in part other than for the intended purpose and project for which it was prepared and provided.			



- Key**
- 1-01 Plot number
 - Onshore Order Limits
 - Land subject to freehold acquisition and to be used temporarily
 - Land to be used temporarily and rights to be acquired permanently
 - Land subject to temporary possession
 - Land not subject to compulsory acquisition or temporary possession powers
 - Land excluded from the order
 - Parish Boundaries
 - District Boundaries

Notes

- These plans should be read alongside other Application Documents, in particular, the Onshore Works Plans [EN010164/APP/2.3.1], the Onshore Crown Land Plans [EN010164/APP/2.8.1], the Special Category Land Plans [EN010164/APP/2.9], the Book of Reference [EN010164/APP/4.3] and the Statement of Reasons [EN010164/APP/4.1]
- Do not scale from this drawing, use only printed dimensions
- All dimensions are in metres unless stated otherwise
- The Base mapping is based upon Ordnance Survey (OS) data. Reproduced from Ordnance Survey maps by permission of Ordnance Survey on behalf of the controller of His Majesty's Stationary Office (HMSO). © Crown Copyright Ordnance Survey 2024. Licence number 0100031673.
- © Copyright - You are permitted to use this data solely to enable you to respond to, or interact with, the organisation that provided you with the data. You are not permitted to copy, sub-licence, distribute or sell any of this data to third parties in any form without written consent of Xlinks 1 Limited.

02	16/01/2025	SS1 ADVICE	J.N.S	A.F	K.C	XLINKS 1 LTD
01	18/11/2024	FINAL	J.T	A.F	K.C	XLINKS 1 LTD
REV	DATE	DESCRIPTION	DRAWN	CHECKED	REVIEWED	APPROVED

Client



Designer

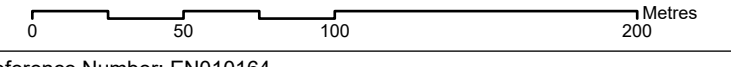


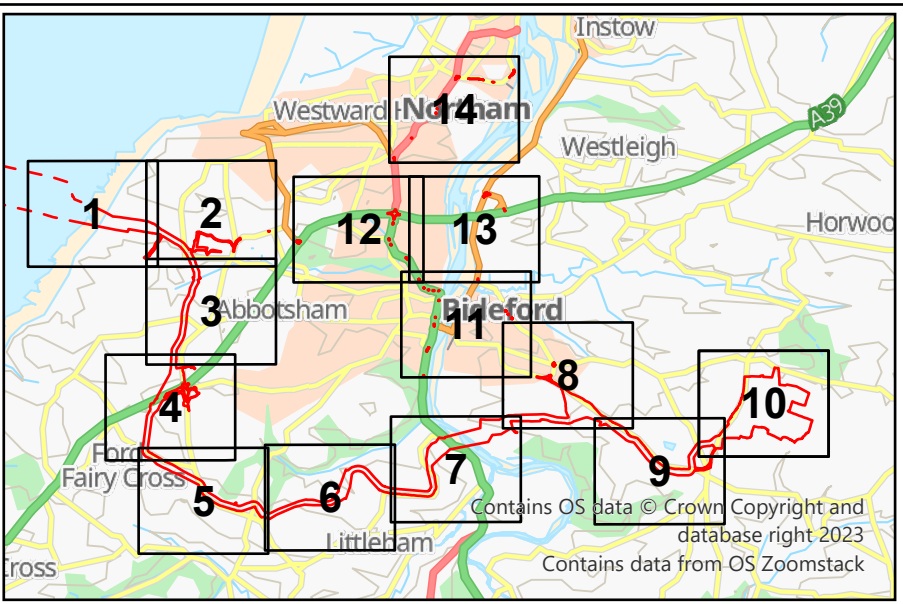
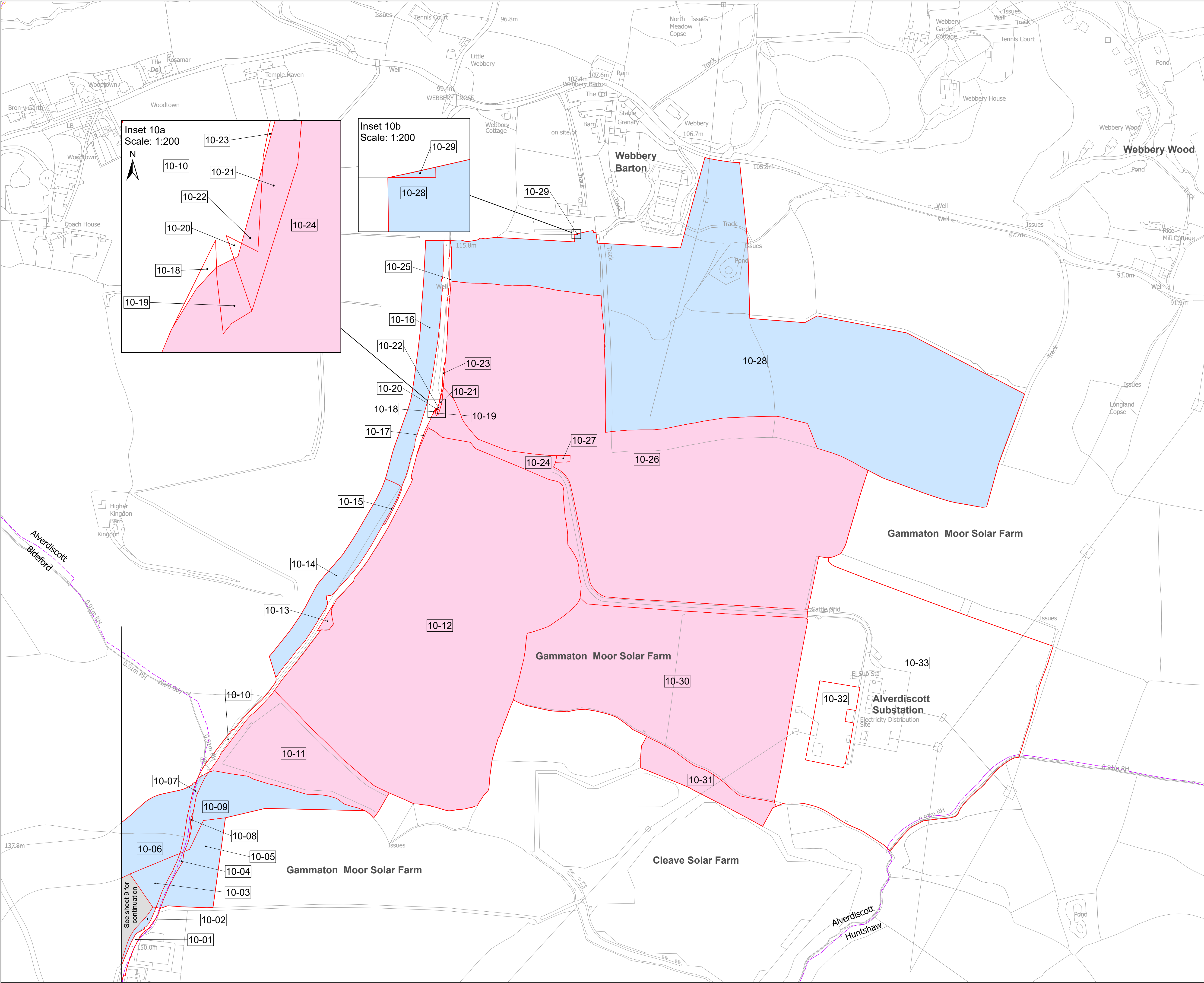
Project

XLINKS MOROCCO-UK POWER PROJECT

Drawing Title

DOCUMENT 2.2 LAND PLANS
SHEET 9 OF 14

Status	FINAL	Revision	02
Scale	1:2,500 @ A1	Date	16/01/2025
Scale	1:2,500 @ A1	Spatial Reference System	British National Grid
			
PINS Reference Number: EN010164			
Infrastructure Planning (Applications: Prescribed Forms and Procedure) Regulations 2009. APP/2 Regulations: 5(2)(ii)-(iii)			
Drawing reference			
EN010164/APP/2.2			
This document is not to be used in whole or in part other than for the intended purpose and project for which it was prepared and provided.			



Key

- 1-01 Plot number
- Onshore Order Limits
- Land subject to freehold acquisition and to be used temporarily
- Land to be used temporarily and rights to be acquired permanently
- Land not subject to compulsory acquisition or temporary possession powers
- Land excluded from the order
- Parish Boundaries
- District Boundaries

Notes

- These plans should be read alongside other Application Documents, in particular, the Onshore Works Plans [EN010164/APP/2.3.1], the Onshore Crown Land Plans [EN010164/APP/2.8.1], the Special Category Land Plans [EN010164/APP/2.9], the Book of Reference [EN010164/APP/4.3] and the Statement of Reasons [EN010164/APP/4.1]
- Do not scale from this drawing, use only printed dimensions
- All dimensions are in metres unless stated otherwise
- The Base mapping is based upon Ordnance Survey (OS) data. Reproduced from Ordnance Survey maps by permission of Ordnance Survey on behalf of the controller of His Majesty's Stationary Office (HMSO). © Crown Copyright Ordnance Survey 2024. Licence number 0100031673.
- © Copyright - You are permitted to use this data solely to enable you to respond to, or interact with, the organisation that provided you with the data. You are not permitted to copy, sub-licence, distribute or sell any of this data to third parties in any form without written consent of Xlinks 1 Limited.

02	16/01/2025	SS1 ADVICE	J.N.S	A.F	K.C	XLINKS 1 LTD
01	18/11/2024	FINAL	J.T	A.F	K.C	XLINKS 1 LTD
REV	DATE	DESCRIPTION	DRAWN	CHECKED	REVIEWED	APPROVED

Client

Designer

Arden

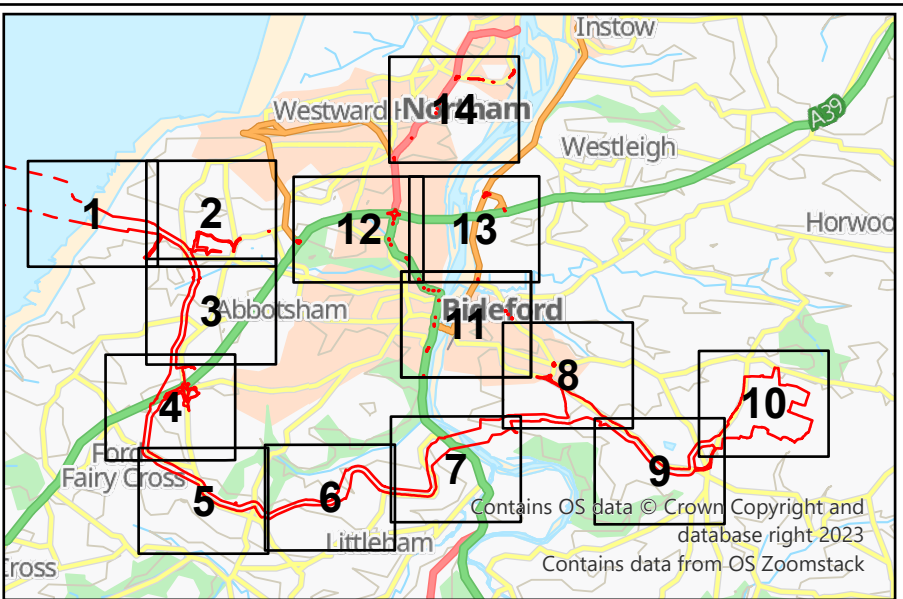
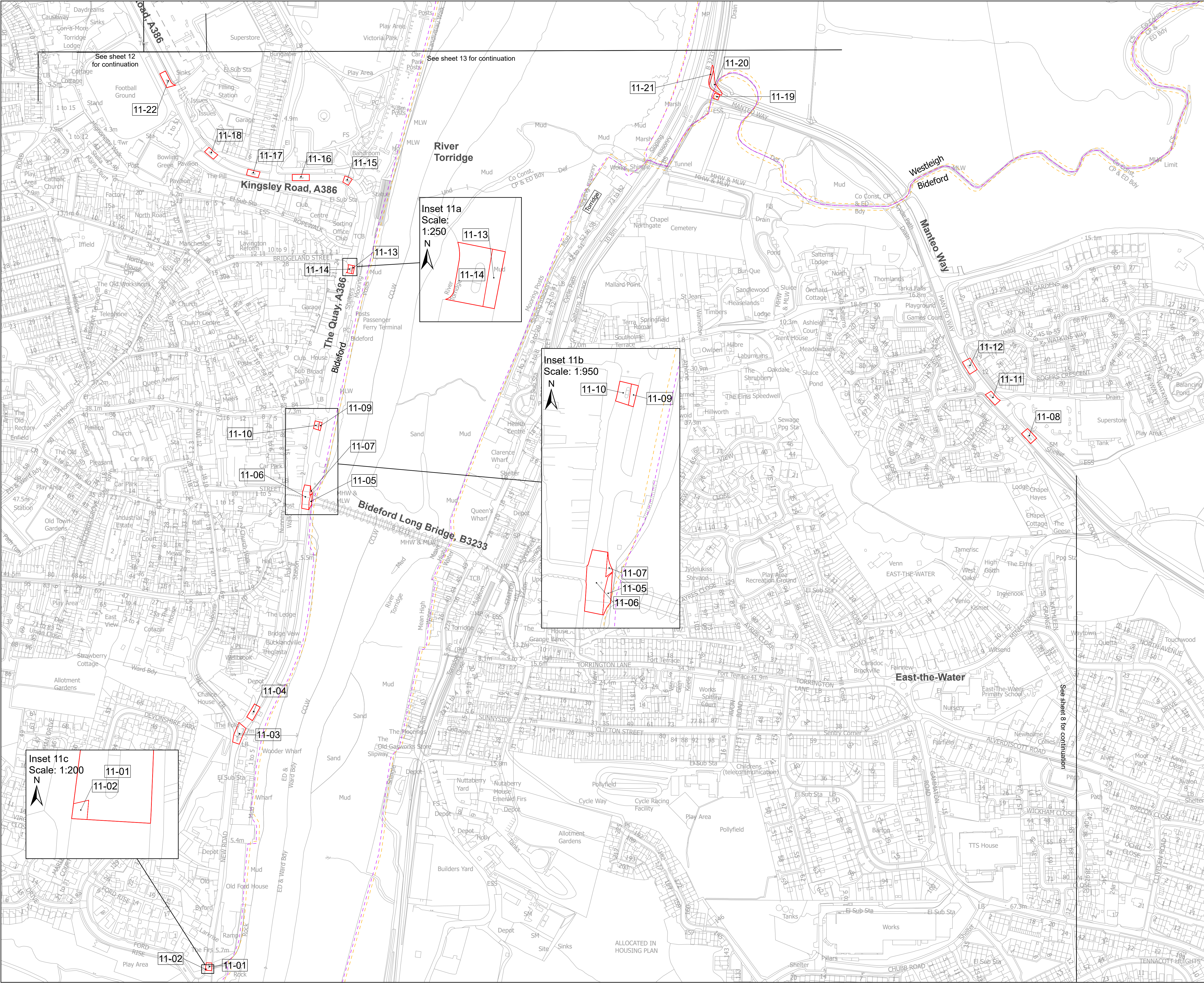
Project

XLINKS MOROCCO-UK POWER PROJECT

Drawing Title

**DOCUMENT 2.2 LAND PLANS
SHEET 10 OF 14**

Status	FINAL	Revision	02
Scale	1:2,500 @ A1	Date	16/01/2025
Spatial Reference System	British National Grid		
PINS Reference Number:	EN010164		
Infrastructure Planning (Applications: Prescribed Forms and Procedure) Regulations 2009, APP/2.2			
Drawing reference	EN010164/APP/2.2		
This document is not to be used in whole or in part other than for the intended purpose and project for which it was prepared and provided.			



- Key**
- 1-01 Plot number
 - Onshore Order Limits
 - Land not subject to compulsory acquisition or temporary possession powers
 - Parish Boundaries
 - District Boundaries

Notes

- These plans should be read alongside other Application Documents, in particular, the Onshore Works Plans [EN010164/APP/2.3.1], the Onshore Crown Land Plans [EN010164/APP/2.8.1], the Special Category Land Plans [EN010164/APP/2.9], the Book of Reference [EN010164/APP/4.3] and the Statement of Reasons [EN010164/APP/4.1]
- Do not scale from this drawing, use only printed dimensions
- All dimensions are in metres unless stated otherwise
- The Base mapping is based upon Ordnance Survey (OS) data. Reproduced from Ordnance Survey maps by permission of Ordnance Survey on behalf of the controller of His Majesty's Stationary Office (HMSO). © Crown Copyright Ordnance Survey 2024. Licence number 0100031673.
- © Copyright - You are permitted to use this data solely to enable you to respond to, or interact with, the organisation that provided you with the data. You are not permitted to copy, sub-licence, distribute or sell any of this data to third parties in any form without written consent of Xlinks 1 Limited.

02	16/01/2025	SS1 ADVICE	J.N.S	A.F	K.C	XLINKS 1 LTD
01	18/11/2024	FINAL	J.T	A.F	K.C	XLINKS 1 LTD
REV	DATE	DESCRIPTION	DRAWN	CHECKED	REVIEWED	APPROVED

Client

Designer

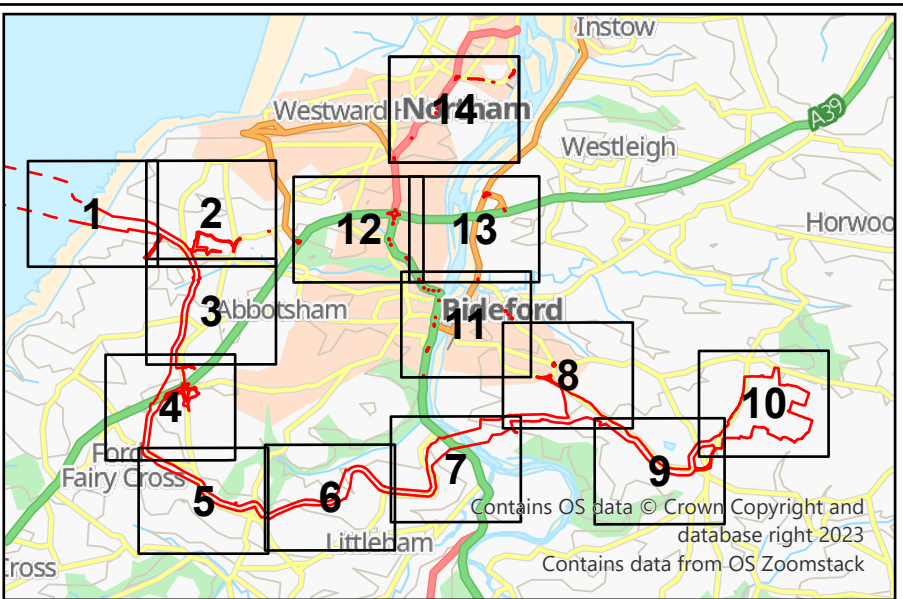
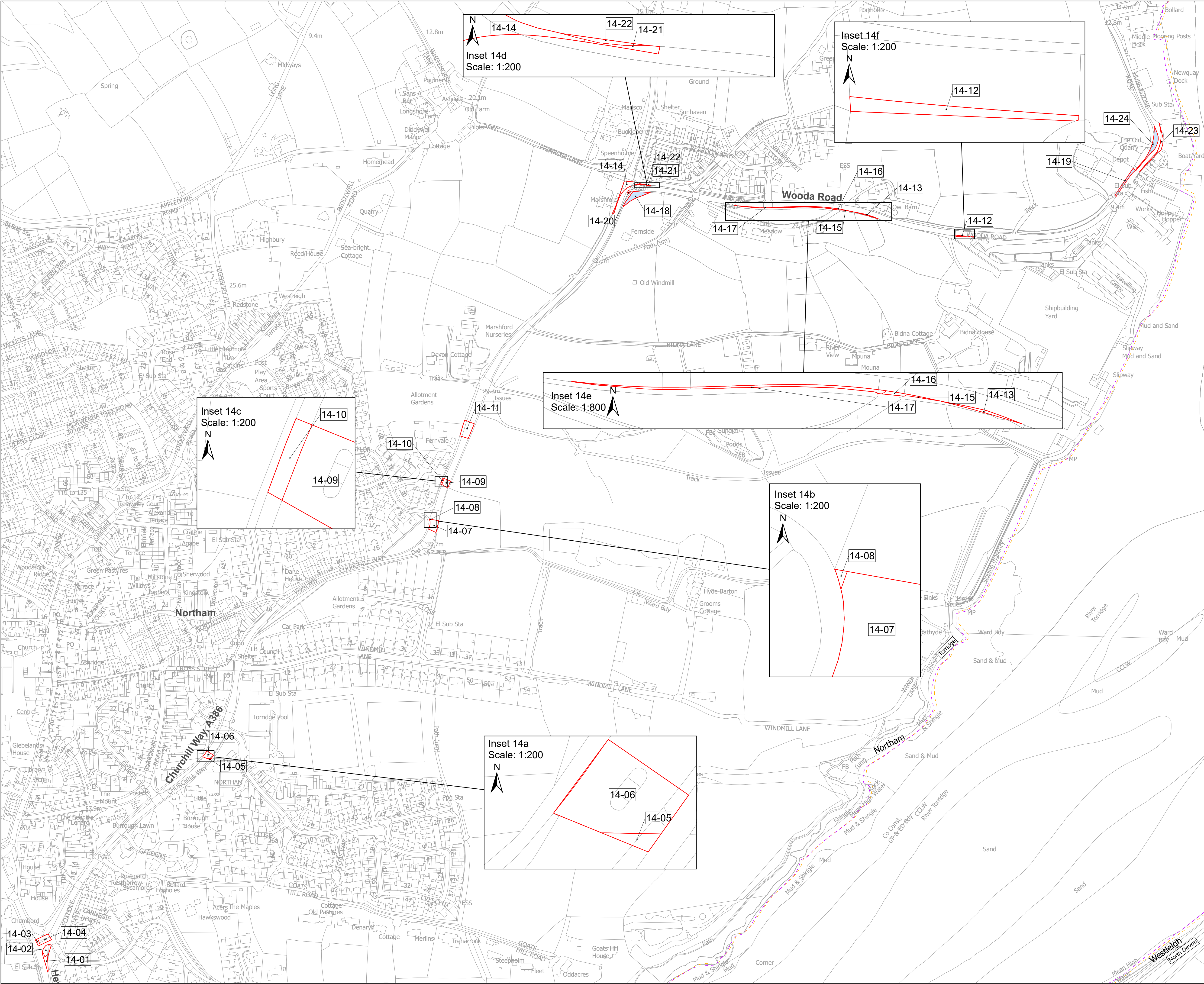
Project

XLINKS MOROCCO-UK POWER PROJECT

Drawing Title

DOCUMENT 2.2 LAND PLANS
SHEET 11 OF 14

Status	FINAL	Revision	02
Scale	1:2,500 @ A1	Date	16/01/2025
Scale	1:2,500 @ A1	Spatial Reference System	British National Grid
PINS Reference Number	EN010164		
Infrastructure Planning (Applications: Prescribed Forms and Procedure) Regulations 2008. APP/2 Regulations: 5(2)(b)-(ii)			
Drawing reference	EN010164/APP/2.2		
This document is not to be used in whole or in part other than for the intended purpose and project for which it was prepared and provided.			



- Key**
- 1-01 Plot number
 - Onshore Order Limits
 - Land to be used temporarily and rights to be acquired permanently
 - Land not subject to compulsory acquisition or temporary possession powers
 - Parish Boundaries
 - District Boundaries

Notes

- These plans should be read alongside other Application Documents, in particular, the Onshore Works Plans [EN010164/APP/2.3.1], the Onshore Crown Land Plans [EN010164/APP/2.8.1], the Special Category Land Plans [EN010164/APP/2.9], the Book of Reference [EN010164/APP/4.3] and the Statement of Reasons [EN010164/APP/4.1]
- Do not scale from this drawing, use only printed dimensions
- All dimensions are in metres unless stated otherwise
- The Base mapping is based upon Ordnance Survey (OS) data. Reproduced from Ordnance Survey maps by permission of Ordnance Survey on behalf of the controller of His Majesty's Stationary Office (HMSO). © Crown Copyright Ordnance Survey 2024. Licence number 0100031673.
- © Copyright - You are permitted to use this data solely to enable you to respond to, or interact with, the organisation that provided you with the data. You are not permitted to copy, sub-licence, distribute or sell any of this data to third parties in any form without written consent of Xlinks 1 Limited.

02	16/01/2025	SS1 ADVICE	J.N.S	A.F	K.C	XLINKS 1 LTD
01	18/11/2024	FINAL	J.T	A.F	K.C	XLINKS 1 LTD
REV	DATE	DESCRIPTION	DRAWN	CHECKED	REVIEWED	APPROVED

Client



Designer

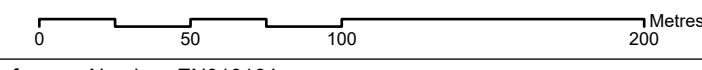


Project

XLINKS MOROCCO-UK POWER PROJECT

Drawing Title

DOCUMENT 2.2 LAND PLANS
SHEET 14 OF 14

Status	FINAL		Revision	02
Scale	1:2,500 @ A1	Spatial Reference System	Date	16/01/2025
		British National Grid		
				
PINS Reference Number: EN010164				
Infrastructure Planning (Applications: Prescribed Forms and Procedure) Regulations 2009. APP/2 Regulations: 5(2)(ii)-(iii)				
Drawing reference	EN010164/APP/2.2			
This document is not to be used in whole or in part other than for the intended purpose and project for which it was prepared and provided.				